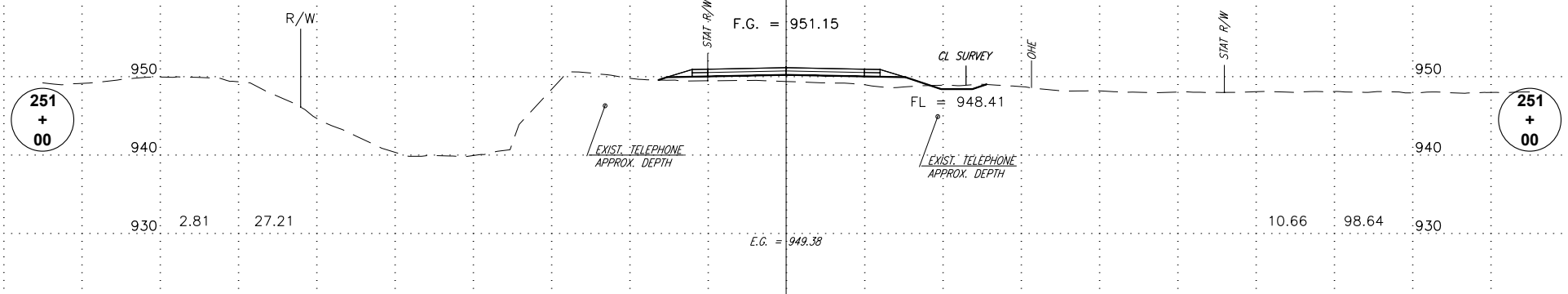
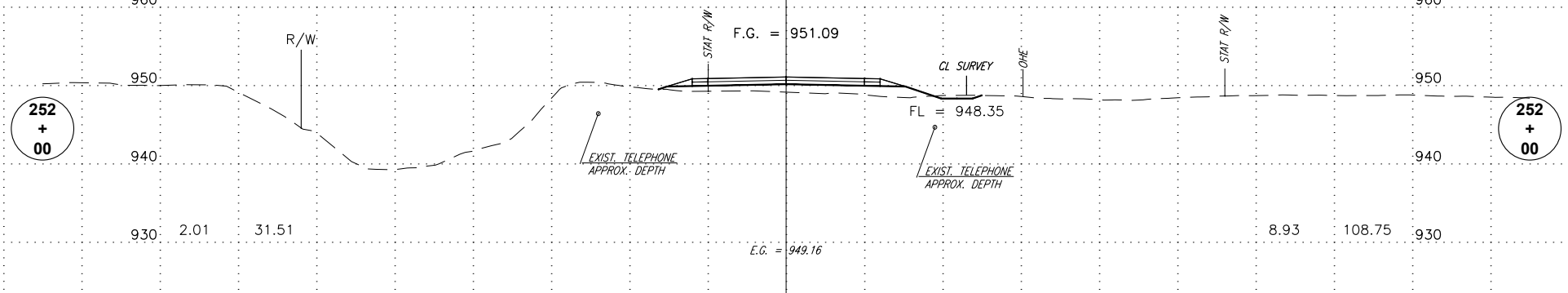
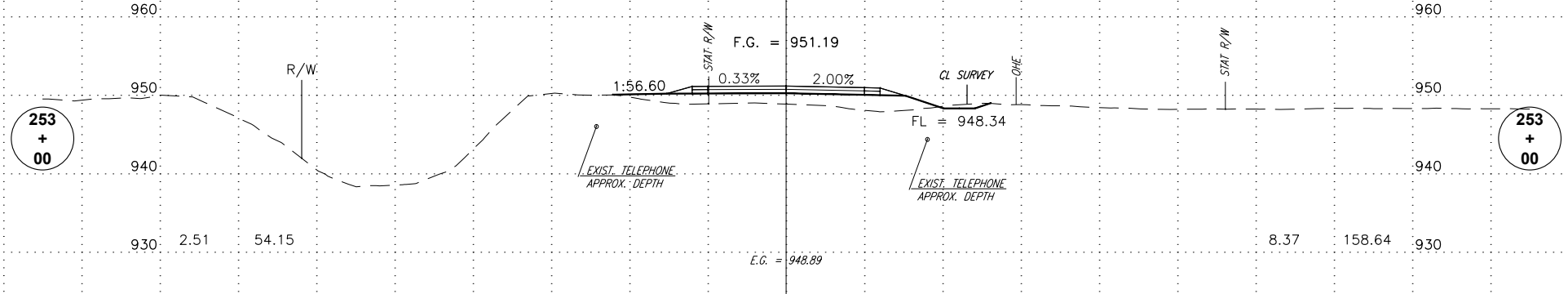
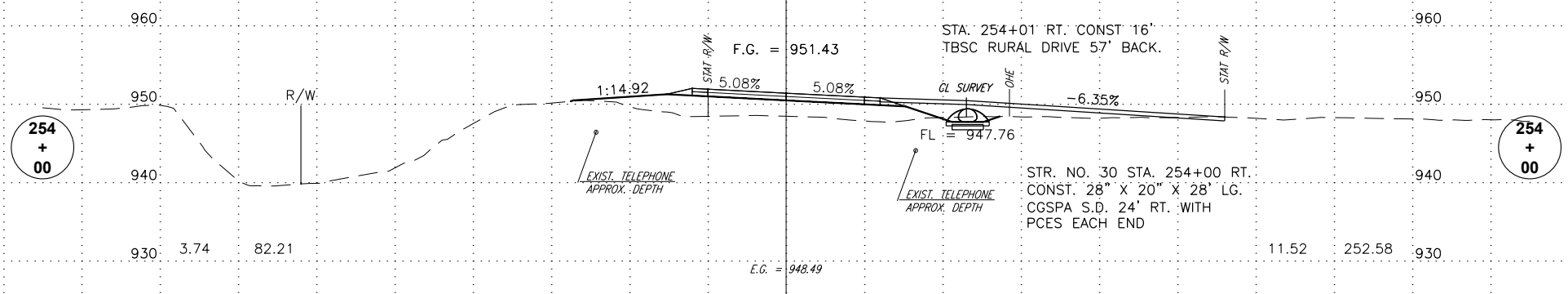
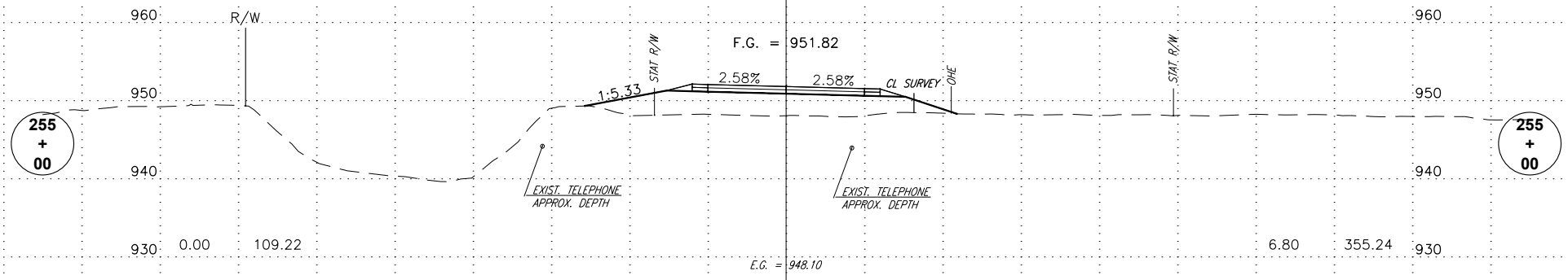
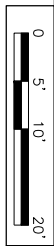


UPDATED EARTHWORK 10/18/17
VOLUME
C.Y.
EXC. EMB.

AREA
S.F.
EXC. EMB.



ALL UTILITY LOCATIONS AND DEPTHS ARE APPROXIMATE.



FILE: 12010.0.EW-187 P-BASEMAP.DWG
DATE: 10/18/17 STATE JOB PIECE NO. 27847(04) SHEET NO. X030